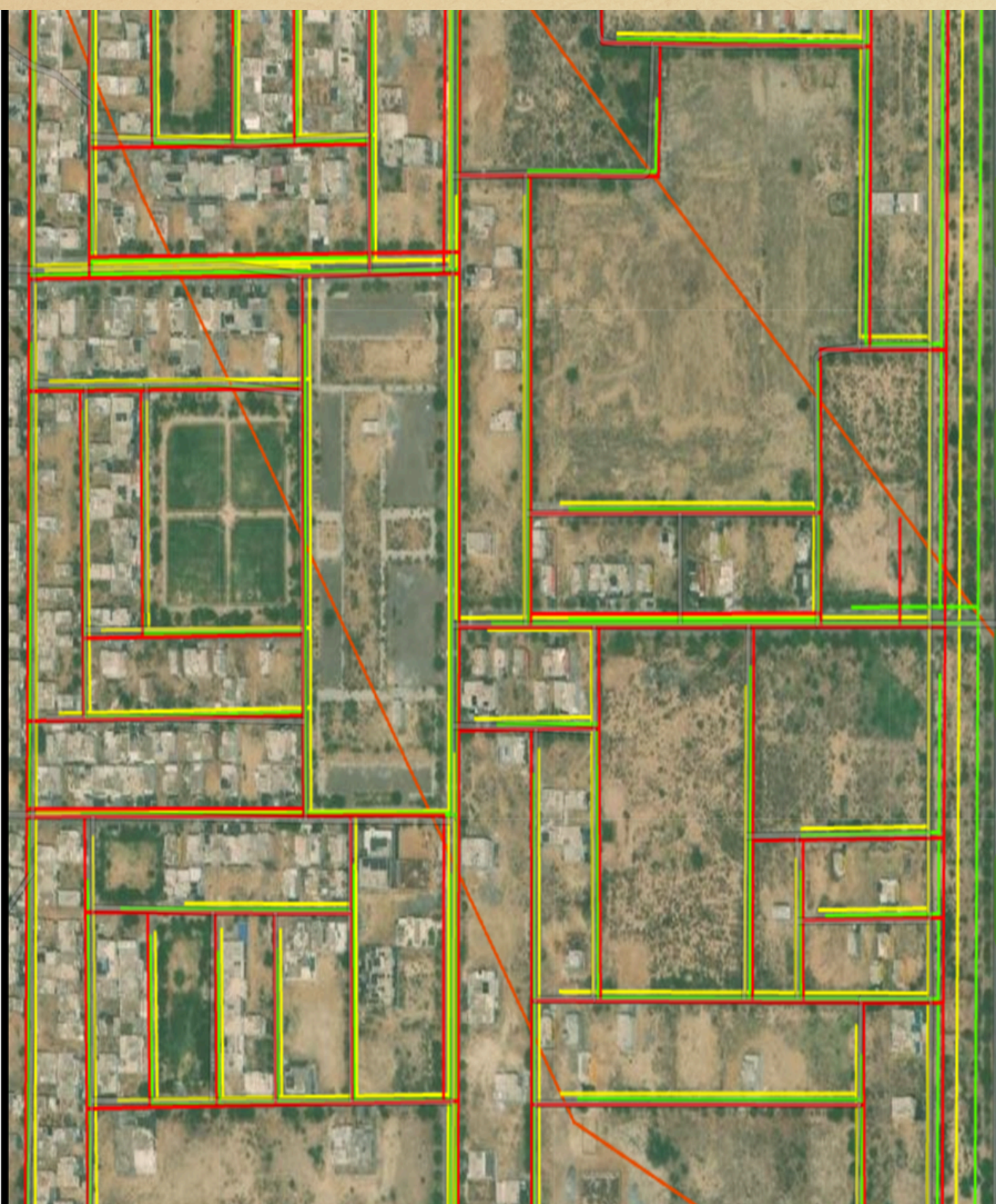
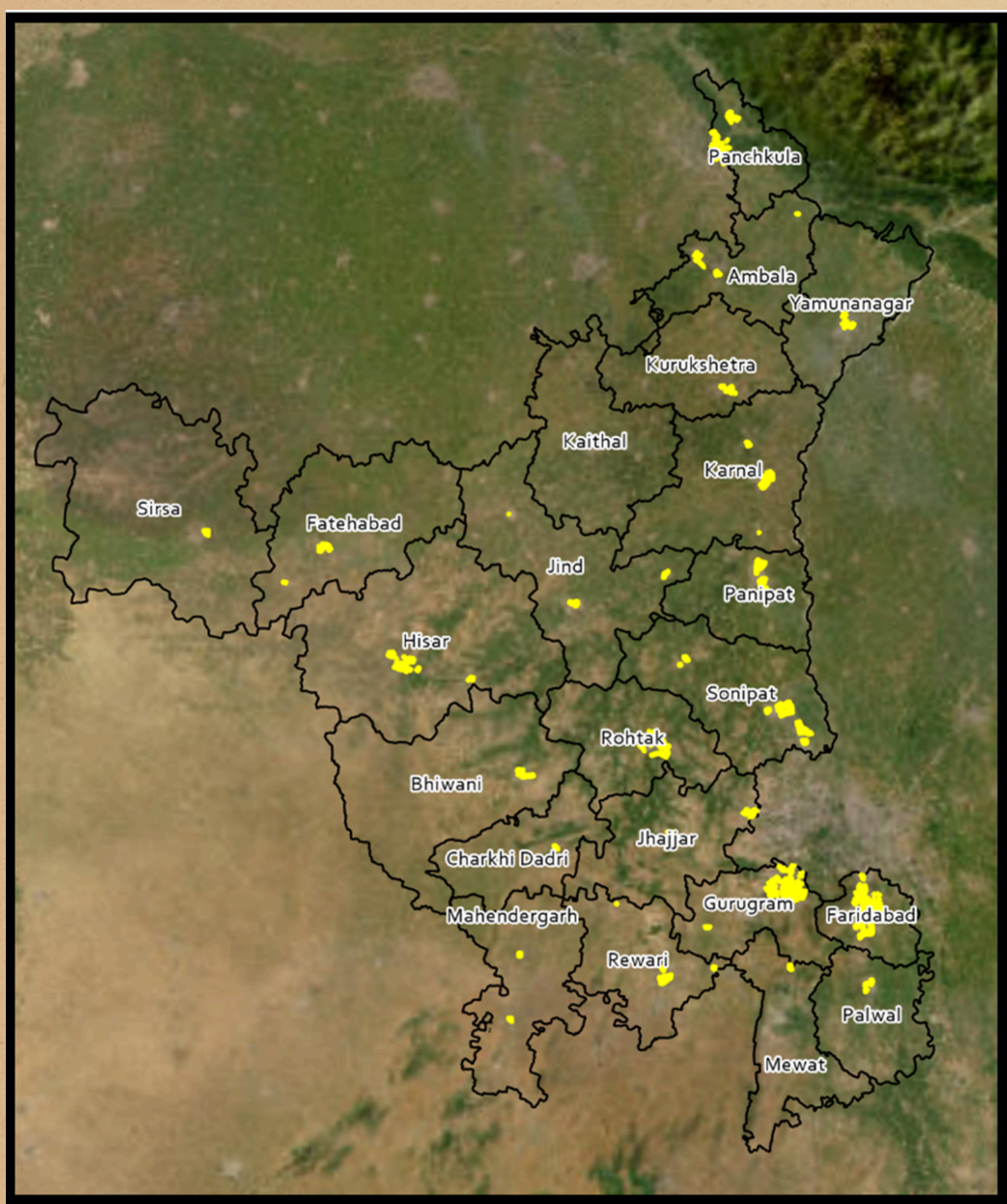
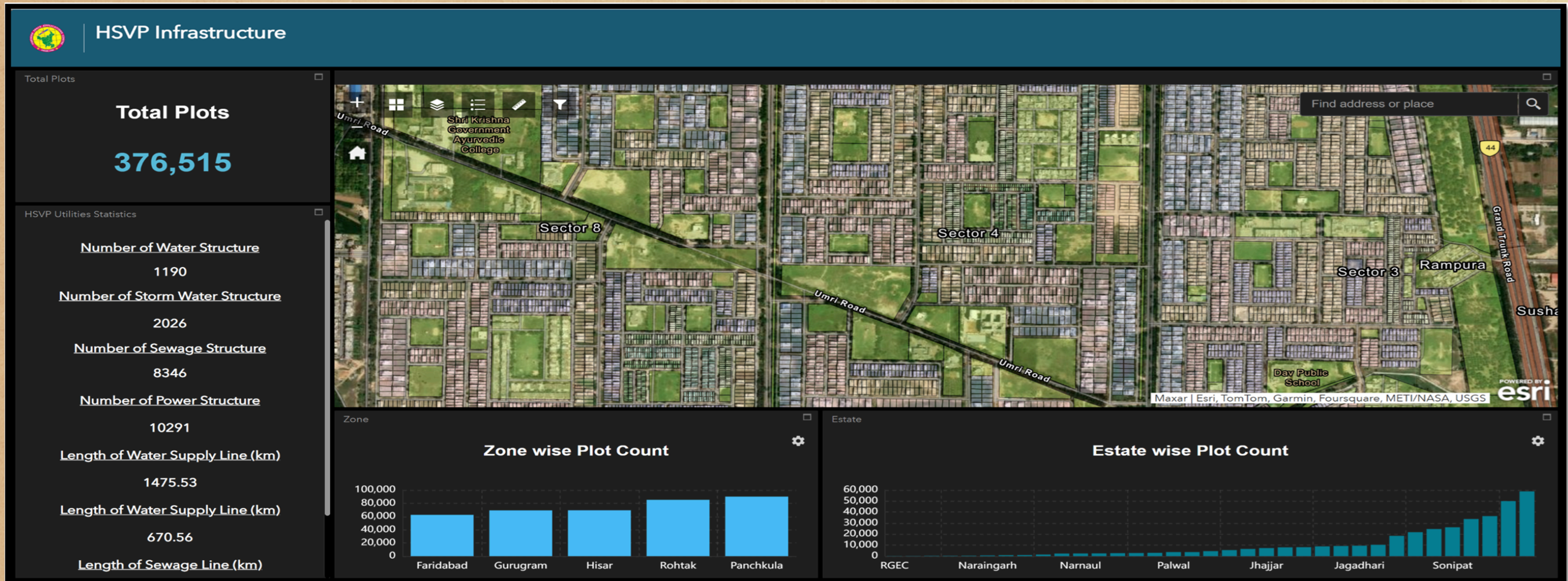



URBAN LAND RECORD INFORMATION SYSTEM

The Urban Land Record Information System (ULRIS) is a comprehensive digital platform designed to streamline the management and accessibility of urban land records and utilities infrastructure.





Key Points

- Purpose: Digitises and manages urban land records for transparency and efficiency.
- Geo-Referencing: Links land records to geographical locations for accurate mapping.
- Integration: Combines cadastral maps, layout plans, and property details into a single system.
- Transparency: Ensures clear ownership, reduces disputes, and minimises fraud.
- Accessibility: Provides easy online access to land records for stakeholders.
- Decision Support: Aids in urban planning, infrastructure development, and land use management.
- Efficiency: Streamlines land transaction processes, reducing paperwork and delays.
- Sustainability: Supports sustainable urban development by enabling informed decision-making.

